


















**Alabama**  
**Jefferson County**

 **American Red Cross**

**Disaster Services**

**Damage Classification by Dwelling Type**

	Destroyed, SFD		Minor, SFD		Inaccessible, SFD
	Destroyed, MH		Minor, MH		NVD, SFD
	Destroyed, Apt		Minor, Apt		NVD, MH
	Major, SFD		Affected, SFD		NVD, Apt
	Major, MH		Affected, MH		USNG 1000m
	Major, Apt		Affected, Apt		

Geospatial Technology

Map Updated:  
 May 02, 2011

Source:  
 RDMS  
 DRO