


















Alabama
Jefferson County

 **American Red Cross**

Disaster Services

Damage Classification by Dwelling Type

- | | | | | | |
|---|----------------|---|---------------|---|-------------------|
|  | Destroyed, SFD |  | Minor, SFD |  | Inaccessible, SFD |
|  | Destroyed, MH |  | Minor, MH |  | NVD, SFD |
|  | Destroyed, Apt |  | Minor, Apt |  | NVD, MH |
|  | Major, SFD |  | Affected, SFD |  | NVD, Apt |
|  | Major, MH |  | Affected, MH |  | USNG 1000m |
|  | Major, Apt |  | Affected, Apt | | |

Geospatial Technology

Map Updated:
 May 02, 2011

Source:
 RDMS
 DRO