

16S DB
4772

16S DB
4872








16S DB
4771

16S DB
4871



 **American Red Cross**
Disaster Services

Alabama
Tuscaloosa County
Tornado Path
USNG 16SDB4771

- Legend**
-  USNG 1000m
 -  Major Highways
 -  Ramps
 -  Highways
 -  Other Ramps
 -  Major Roads
 -  Local Traffic

Geospatial Technology

Map Created:
May 03, 2011

 **esri**
Source:
GeoEye
NOAA