

GRASS VALLEY FIRE

CA-BDF-10566
 as of 10/26/07 - 0900 Hrs
 1,140 Acres 70% Contained
 Started October 22, 2007 0000 Hrs
 San Bernardino County

Fire Threats and Damages
 100 Residence Destroyed
 6,000 Residence Threatened

12 hours: Thous and Pine Valley, Strawberry Flat, Valley of the Moon, Blue Jay, Lake Arrowhead, Arrowhead Highlands, Twin Peaks, 24 hours: Fire lookouts, Cell sites, Water storage and distribution systems, Southern California Edison power lines, Seasonal vacation and recreation areas. Camping, boating and skiing facilities that are critical to support the local economy are also threatened.

Fire Perimeter

 Fire Perimeter as of 10/26/07 AM


Transportation Network


 Freeway

 Highway

Transmission Lines (Energy Comm)

 Capacity Below 110 KB


 110 - 160 KV

 220 - 500 KV

 Incorporated City Limits

 Wilderness Area

 National Forest Boundary

 Lake

Created by OES-GIS, MBaldwin
 October 26, 2007
 Sources: FAHWEB 2009;
 active_incident/fires/2007/
 Southern_California_Wildfires/projects/
 102607/Grass_Valley_102607_AM.mxd

