





**Hurricane Irene  
North Carolina**



Imagery Derived Assessment  
USNG 18SVE4378 to 18SVE4477

**Legend**

-  Impassable Roads
-  Debris
-  Flooding
-  USNG 1000m UTM18

**Damage Classification**

-  Major
-  Minor
-  Affected

Geospatial Technology  
Map Created: 08/29/11

Source: NGA

