





**Hurricane Irene
North Carolina**






Imagery Derived Assessment
USNG 18SVE5062
to 18SVE5161

Legend

-  Impassable Roads
-  Debris
-  Flooding
-  USNG 1000m UTM18

Damage Classification

-  Major
-  Minor
-  Affected

Geospatial Technology
Map Created: 08/29/11

Source: NGA

