





# Hurricane Irene North Carolina





Imagery Derived Assessment  
USNG 18SVE5313  
to 18SVE5412

**Legend**

-  Impassable Roads
-  Debris
-  Flooding
-  USNG 1000m UTM18

## Damage Classification

-  Major
-  Minor
-  Affected

Geospatial Technology  
Map Created: 08/29/11

Source: NGA

