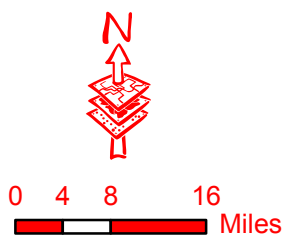














Missouri & Illinois
Midwest Flooding
Planning Map

 **American Red Cross**
Disaster Services



- Legend**
-  Urban Areas (Regional)
 -  Limited Access
 -  State Boundaries
 -  Highway
 -  County Boundaries
 -  Chapter Boundaries
 -  Major Road
 -  Local Road
 -  Minor Road
 -  SSDA

Geospatial Technology

Map Created:
 June 17, 2008
 1250 EDT

Source:
 ESRI
 Chapter Quality Assurance