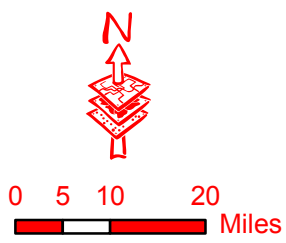











**Missouri & Illinois**  
**Midwest Flooding**  
**Planning Map**

 **American Red Cross**  
**Disaster Services**



- Legend**
-  Urban Areas (Regional)
  -  Limited Access
  -  State Boundaries
  -  Highway
  -  County Boundaries
  -  Chapter Boundaries
  -  Local Road
  -  SSSA
  -  Minor Road

Geospatial Technology

Map Created:  
 June 17, 2008  
 1250 EDT

Source:  
 ESRI  
 Chapter Quality Assurance