
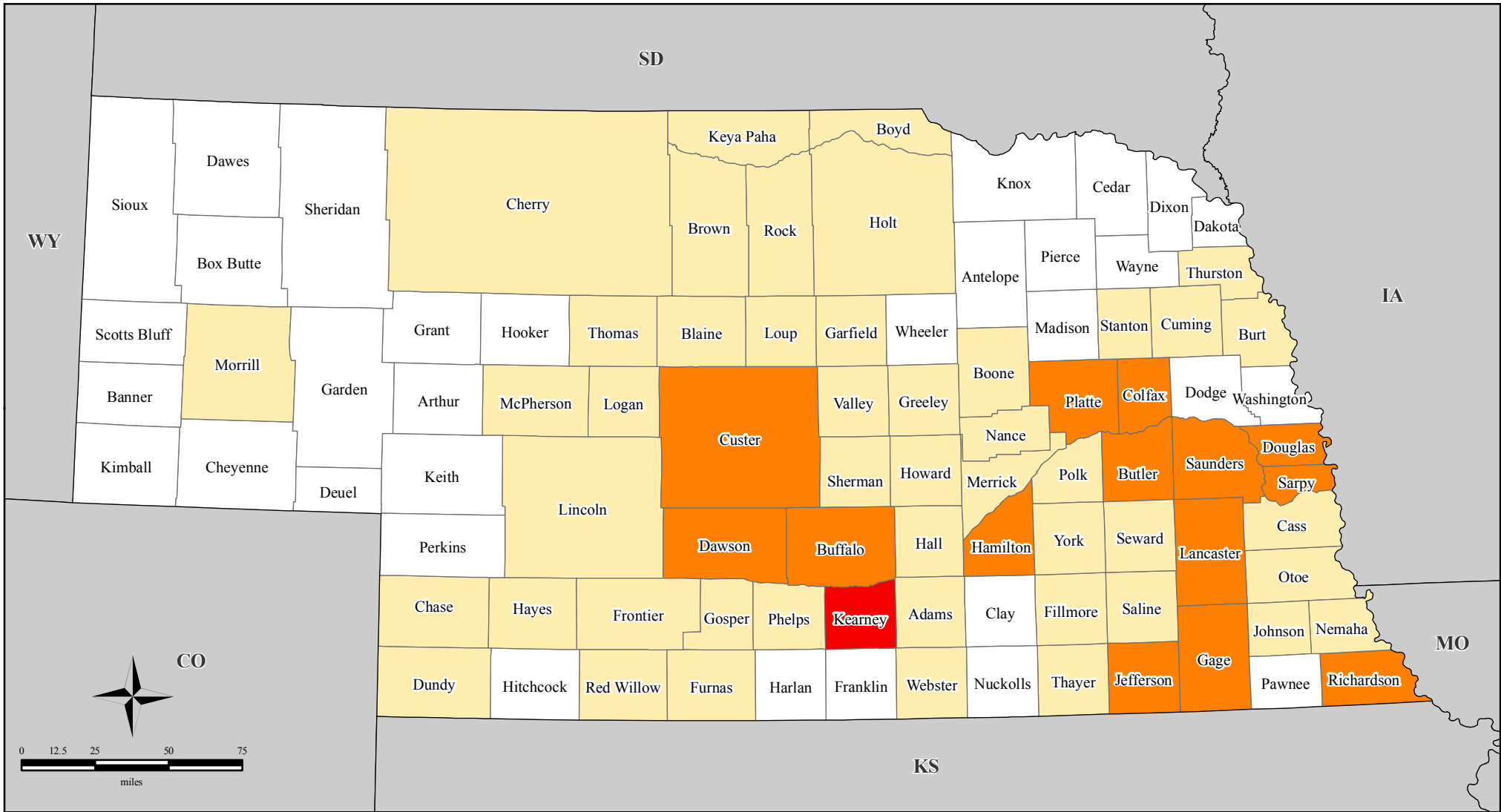
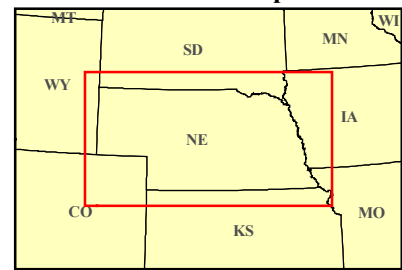


# FEMA-1770-DR, Nebraska

## Disaster Declaration as of 07/03/2008



**Location Map**



**Legend**

Designated Counties	
<span style="display: inline-block; width: 15px; height: 15px; border: 1px solid black; background-color: white;"></span>	No Designation
<span style="display: inline-block; width: 15px; height: 15px; border: 1px solid black; background-color: red;"></span>	Individual Assistance
<span style="display: inline-block; width: 15px; height: 15px; border: 1px solid black; background-color: #f4a460;"></span>	Public Assistance
<span style="display: inline-block; width: 15px; height: 15px; border: 1px solid black; background-color: #e67e22;"></span>	Individual Assistance and Public Assistance

*All counties are eligible for Hazard Mitigation*



*ITS Mapping & Analysis Center  
Washington, DC  
07/05/08 -- 08:00 AM EDT*

*Source: Disaster Federal Registry Notice  
Amendment No. 2 - 07/03/2008*