






WATER LEVEL
as of 5:00pm - 3-23-09
1632'

ELEVATIONS

Bismarck-Mandan Elevation GRID Values

-  1,591 - 1,630
-  1,630.01 - 1,632
-  1,632.01 - 1,634
-  1,634.01 - 1,636
-  1,636.01 - 2,388