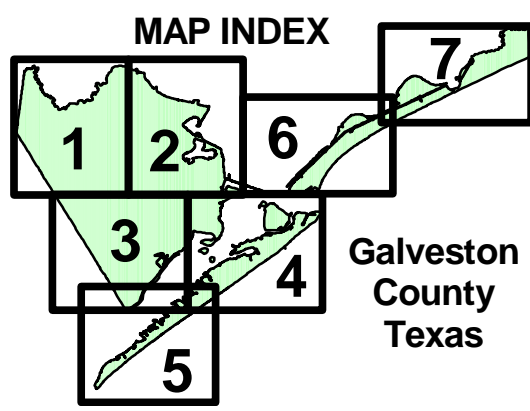
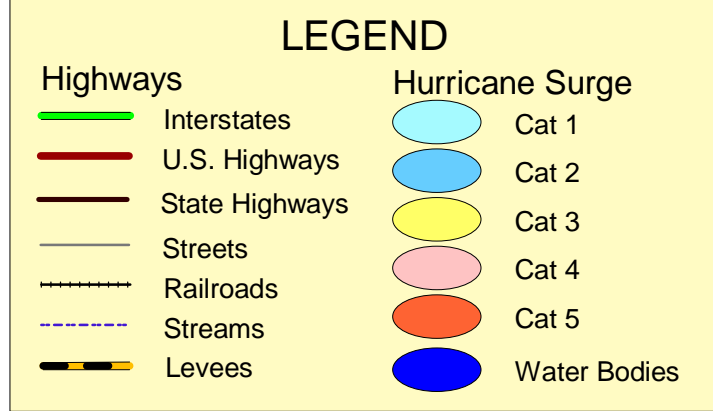


**Hurricane Surge Map
Galveston County
Plate 2**


2000 0 2000 4000 Feet



**Galveston County
Texas**



**Prepared by:
The Galveston District
US Army Corps of Engineers
and the
Federal Emergency
Management Agency**



**Scale: 1 inch = 4000 feet
When printed 17 x 22 inches**

